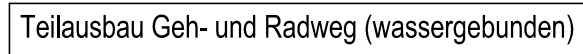


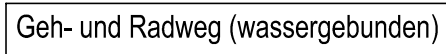
Abschnitt 2



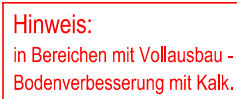
Abschnitt 5, Achse 2 Station 0+100



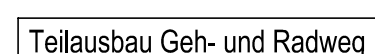
Abschnitt 2



Abschnitt 3, Achse 6 Station 0+150



Abschnitt 5, Achse 100



Lagesystem:	GK	<input type="checkbox"/>	UTM	<input checked="" type="checkbox"/>	Stand Kataster:	21.03.2025
Höhensystem:	NN	<input type="checkbox"/>	NHN	<input checked="" type="checkbox"/>	Bestandsvermessung:	28.04.2022, 10.12.2018
